
























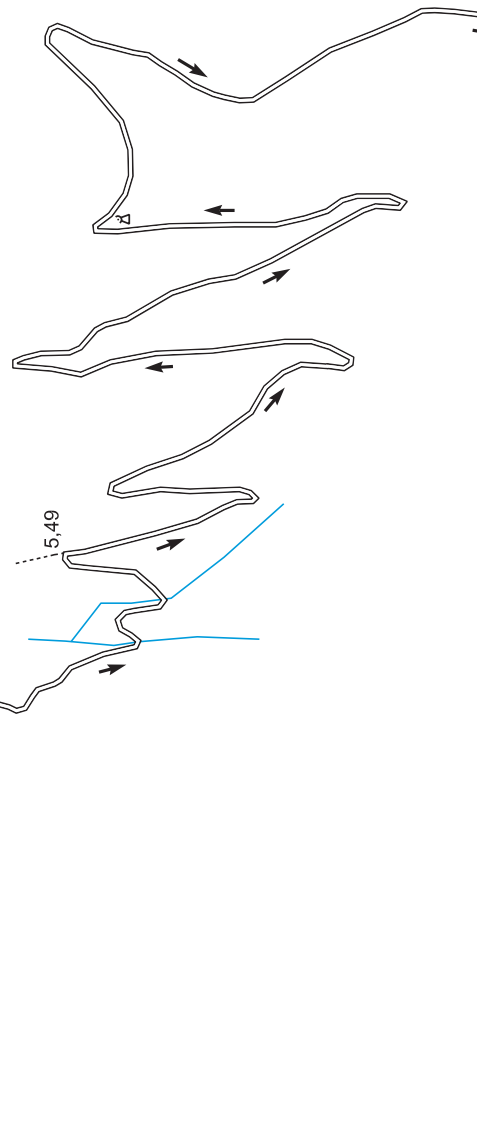


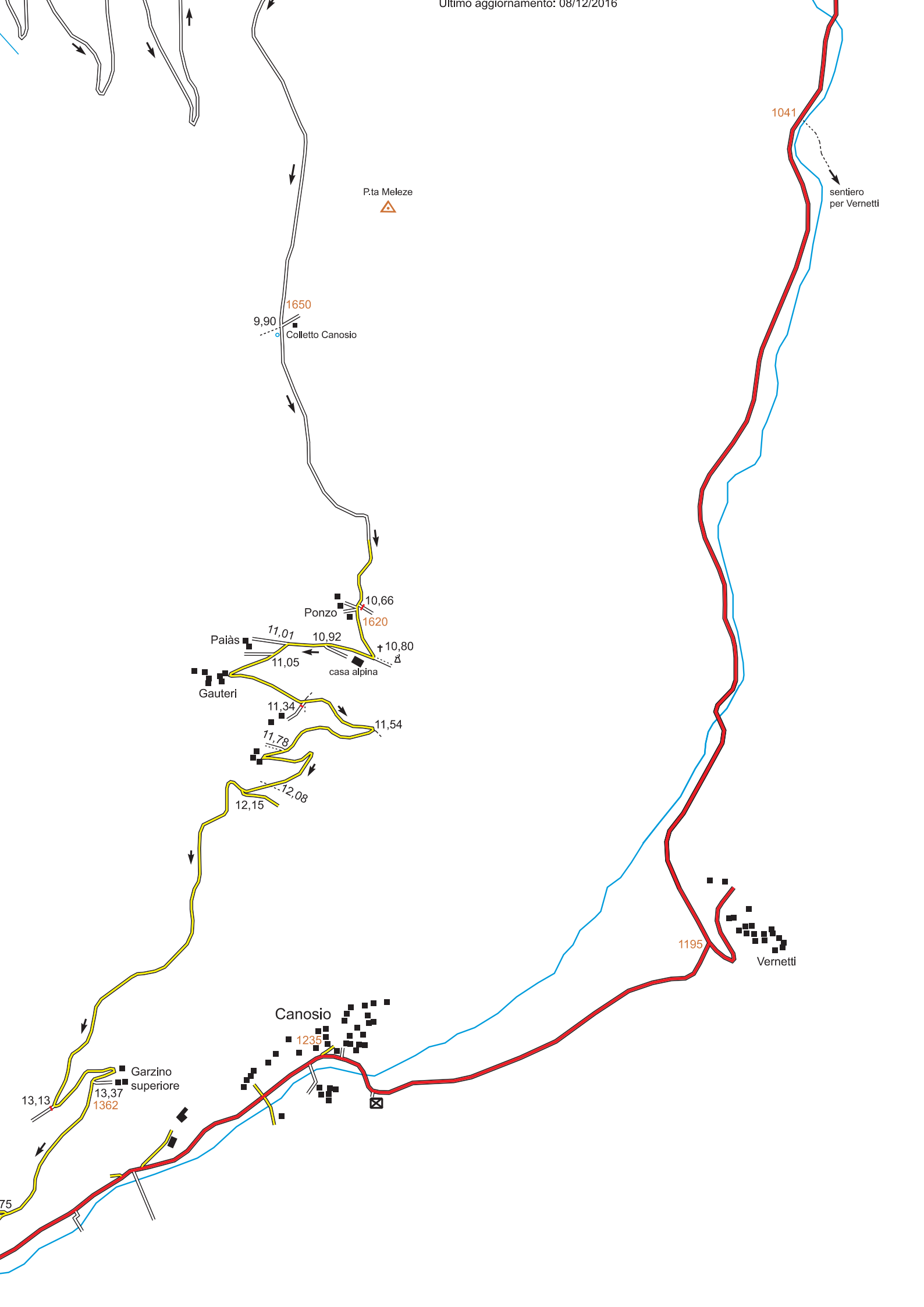
LEGENDA

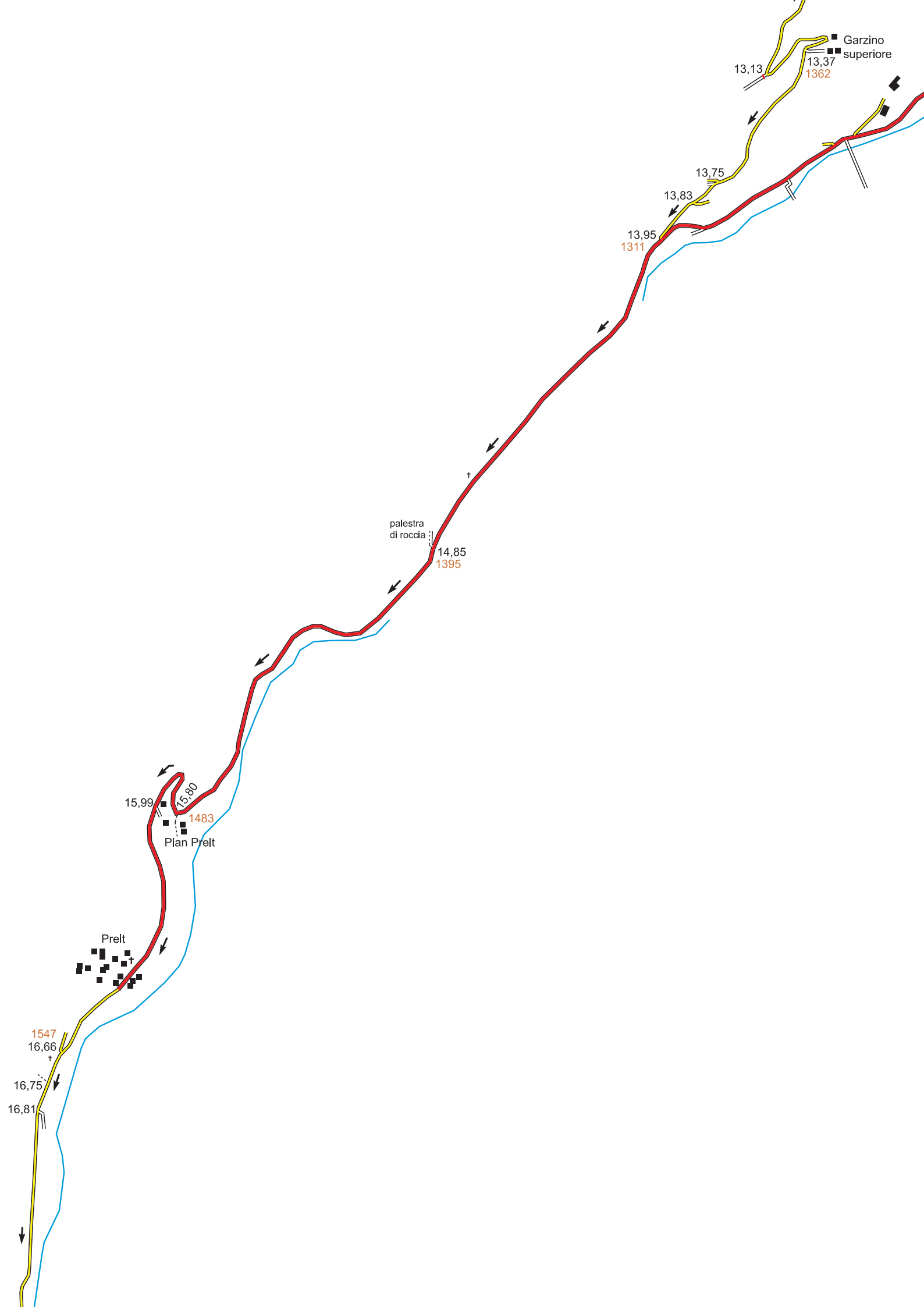
-  autostrada, tangenziale
-  strada importante
-  strada secondaria
-  strada non asfaltata
-  strada sconnessa
-  strada in costruzione, sottopasso
-  sentiero
-  pista ciclabile
-  zona/via pedonale
-  ferrovia, tranvia
-  percorso principale
-  variante soft
-  ripetitore
-  parcheggio
-  punto informazioni
-  fontana (anche non potabile)
-  castello
-  campo di calcio
-  parco, giardino
-  chiesa
-  pilone
-  cimitero
-  altitudine
-  275
-  301

Scala

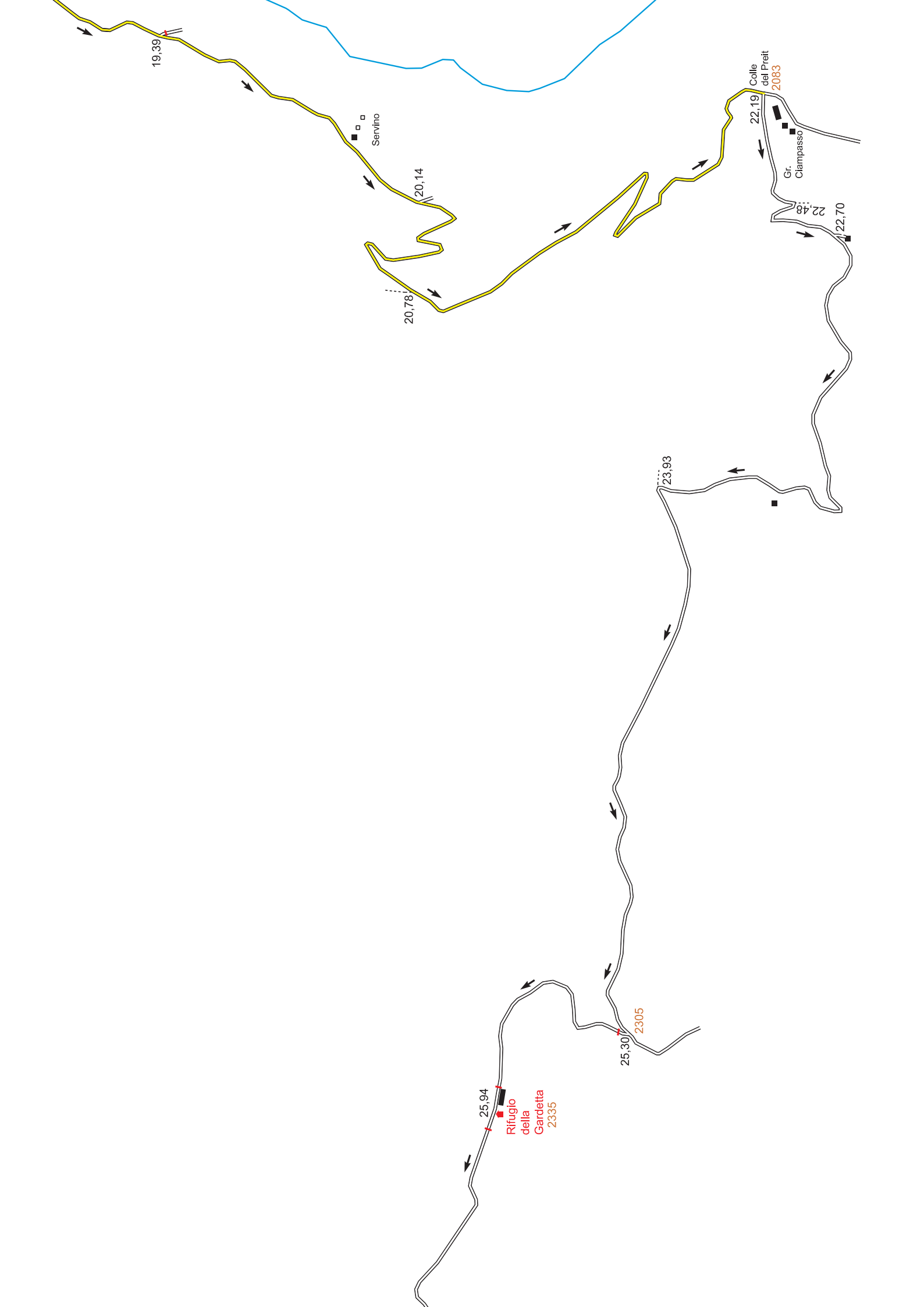
 0 100 200 300 400 500 m
 Passo della Gardetta (vers. hard)
 Autore: Massimo Peverada
 Ultimo aggiornamento: 08/12/2016



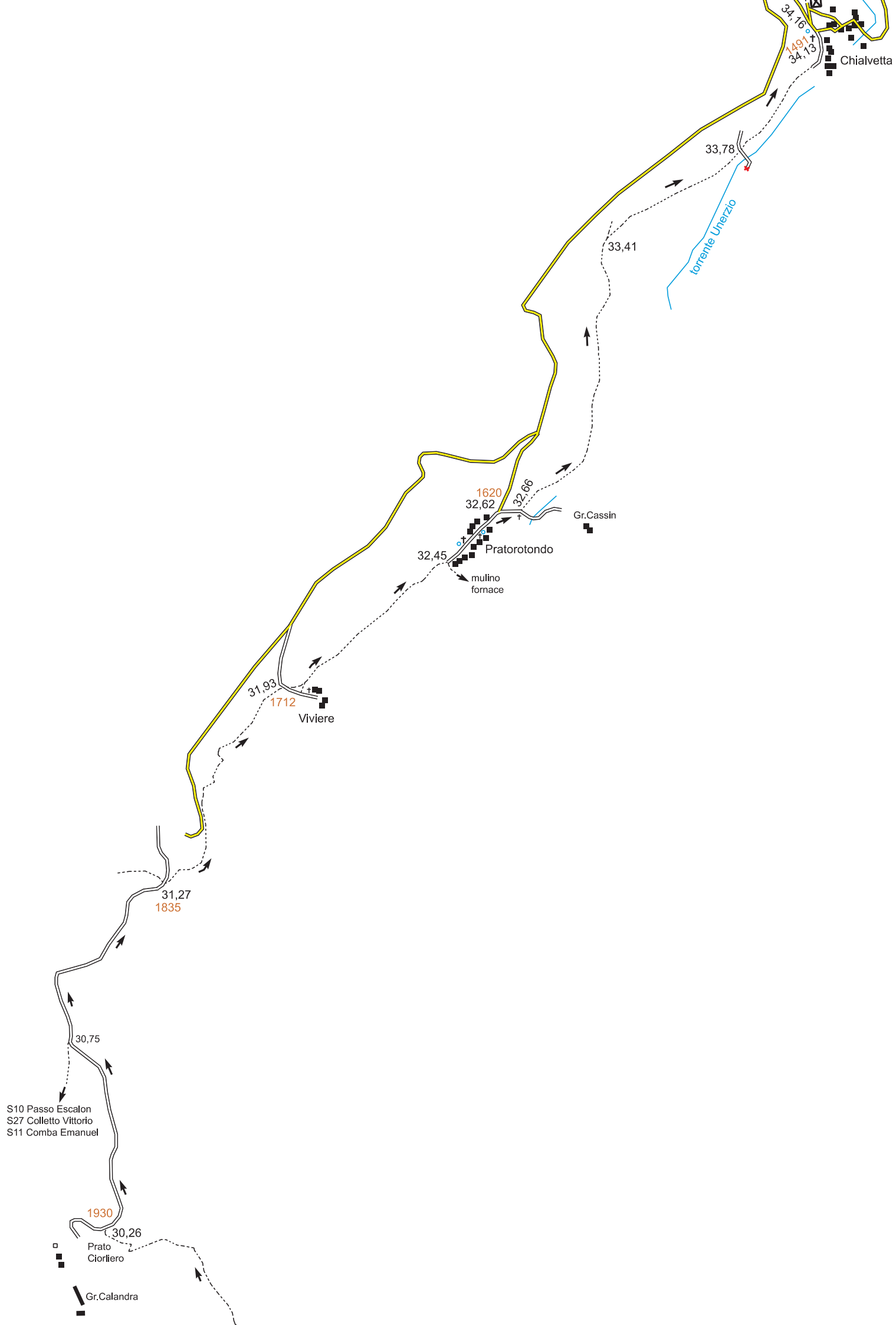


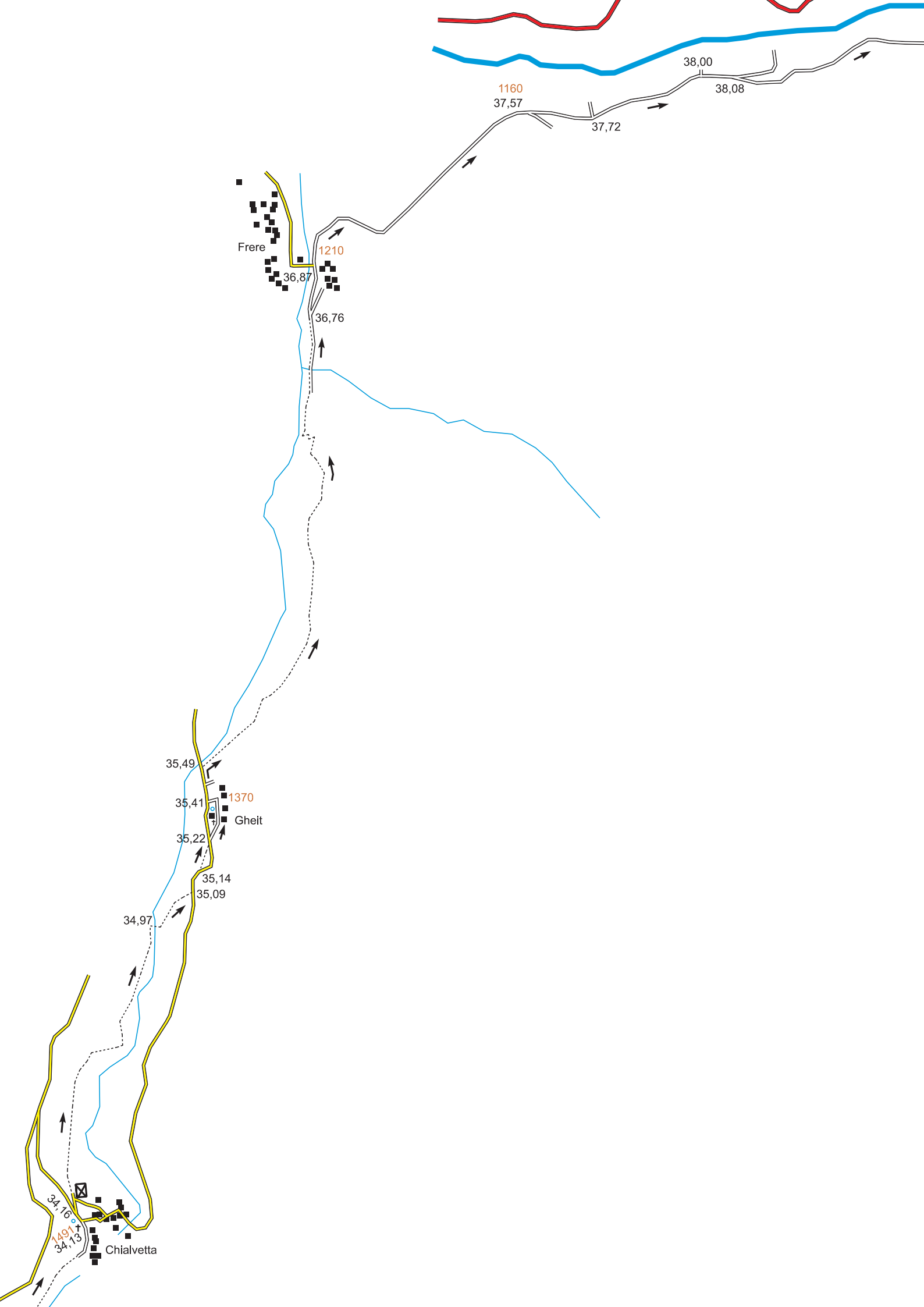












1160
37,57

38,00

38,08

37,72

Frere

36,87

36,76

1210

35,49

35,41

1370

Gheit

35,22

35,14

35,09

34,97

34,16

1491

34,13

Chialvetta

